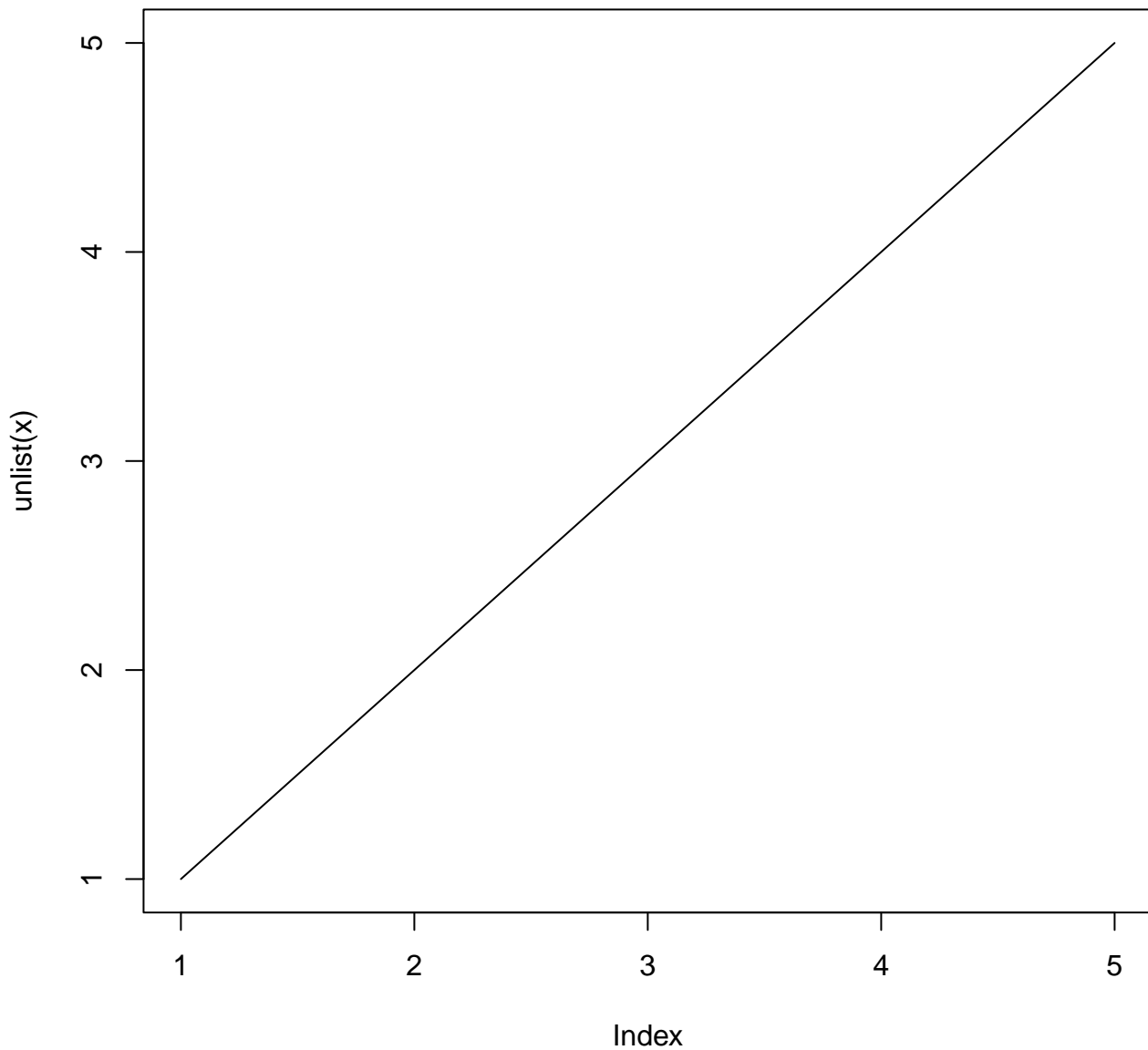
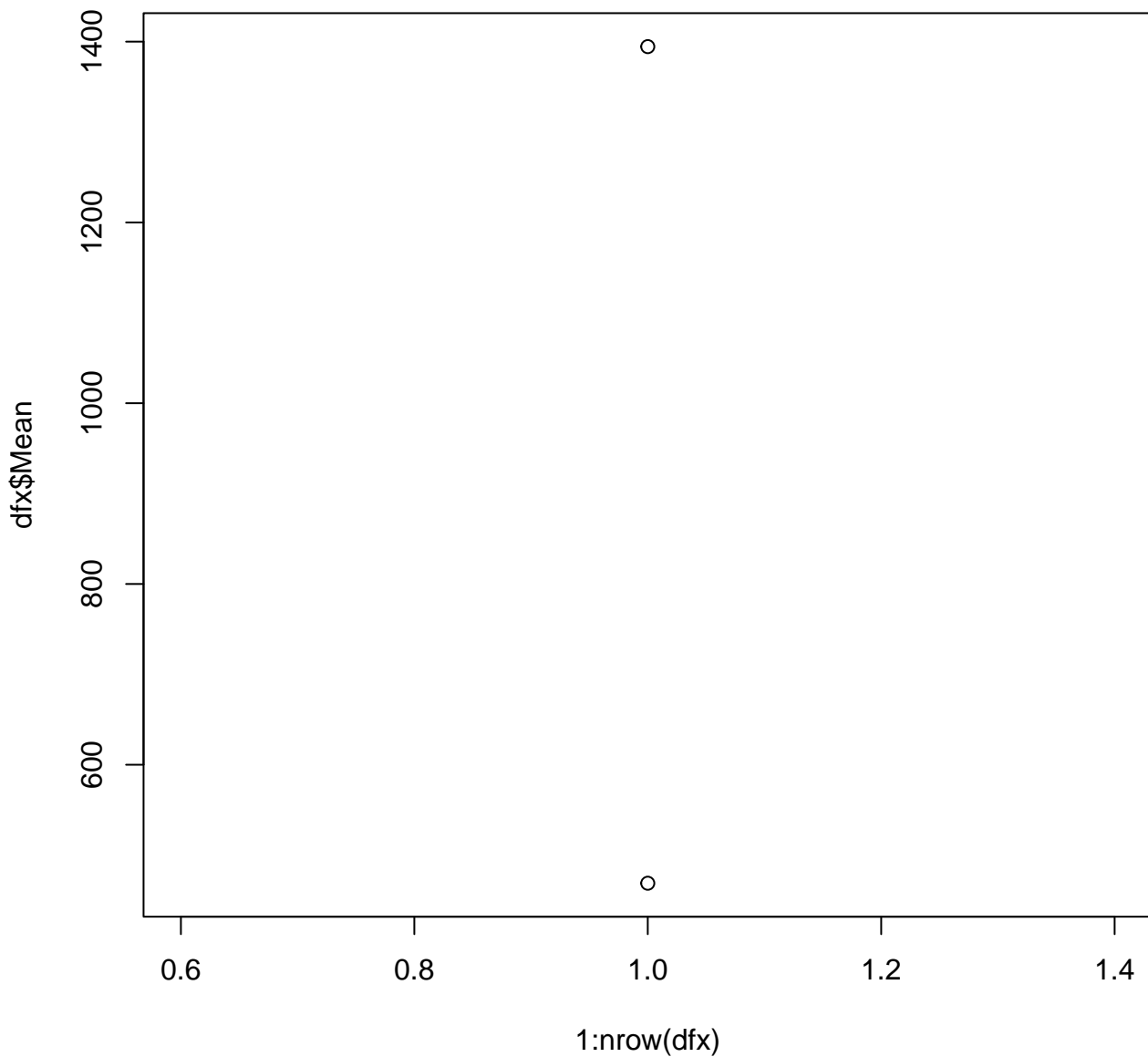


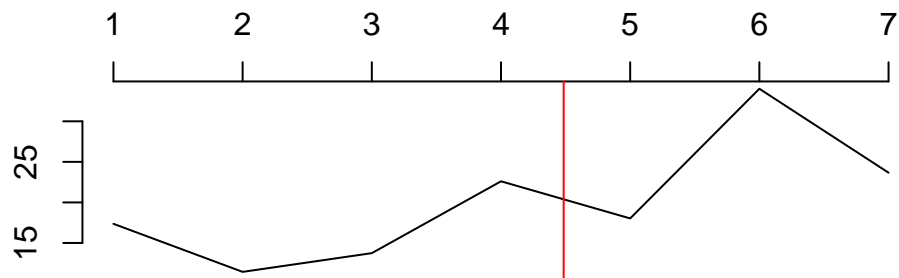
1 column data




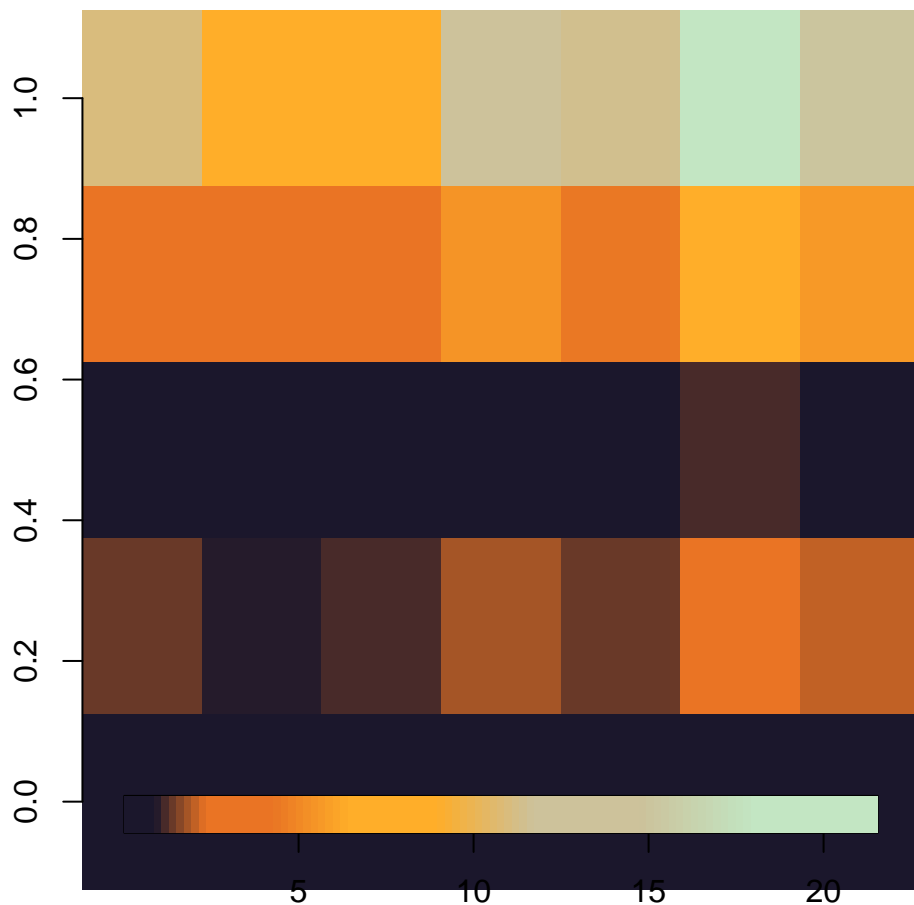
average emissions

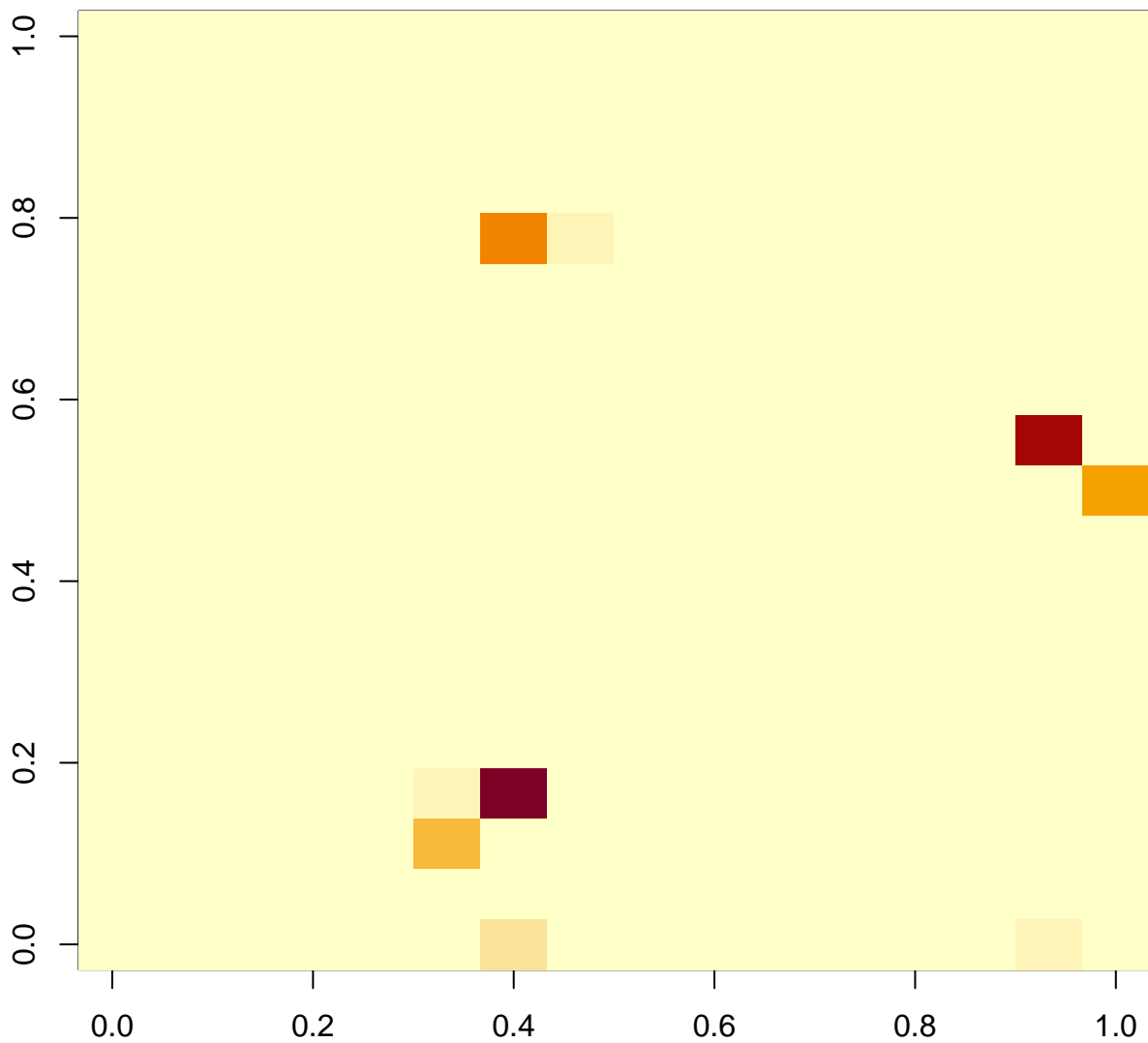


Emissions [g]



Emissions by streets [g]





1 column data

